


Excursions from the port of Sóller to:	Difficulty	Time	Km
1. Torre Picada		45 min.	1,5 Km



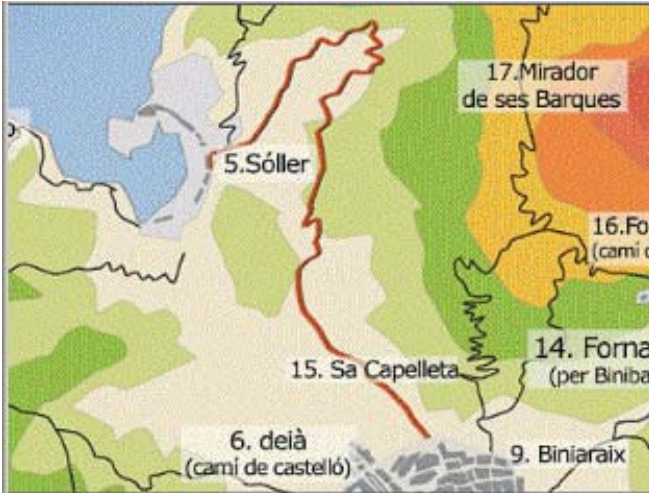
Excursions from the port of Sóller to:	Difficulty	Time	Km
2. es Faro (Cap Gros)		1h	2,0 Km



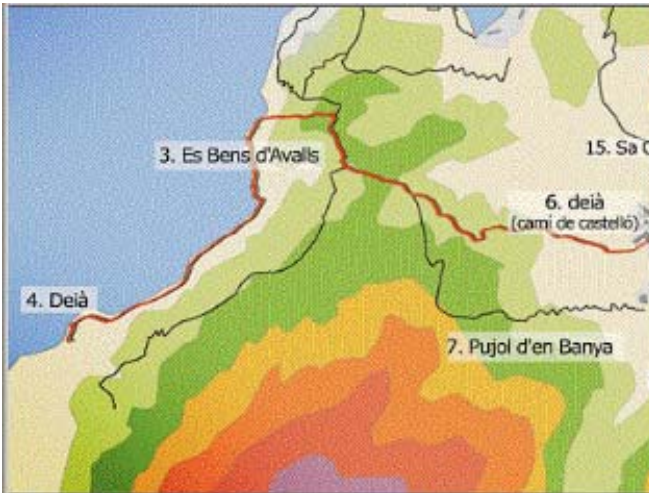
Excursions from the port of S—ller to:	Difficulty	Time	Km
3. es Bens d'Avalls		2h	7,0 Km



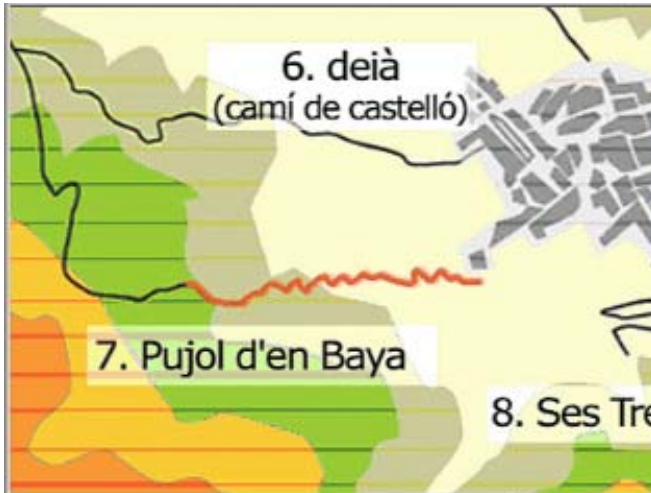
Excursions from the port of S—ller to:	Difficulty	Time	Km
4. deià		3h 30 min	9,0 Km




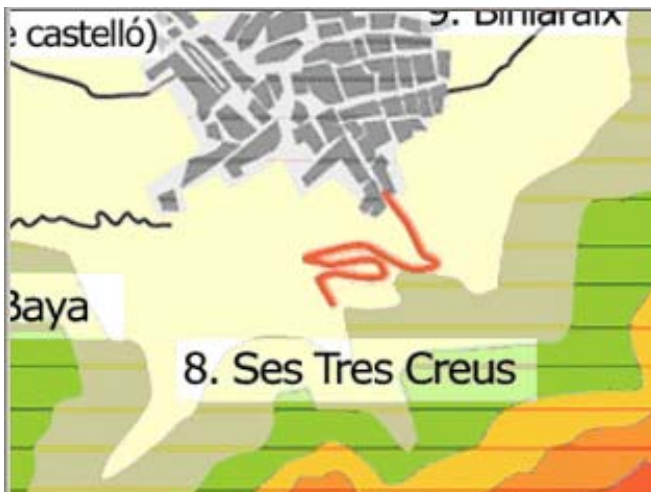
Excursions from the port of Sóller to:	Difficulty	Time	Km
5. Sóller		1h 30min	5,0 Km




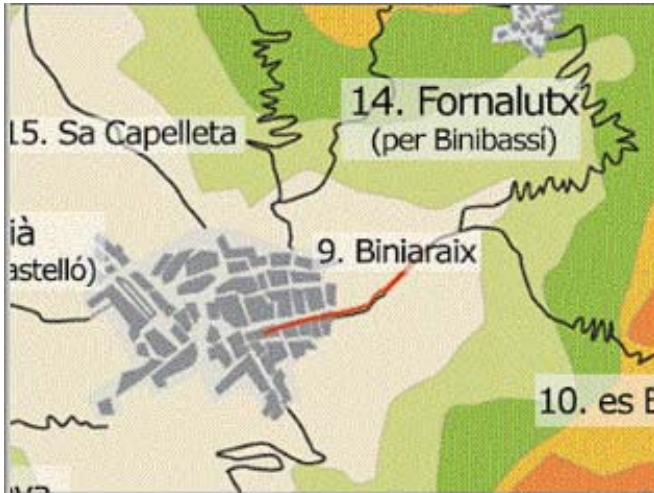
Excursions from Sóller to:	Difficulty	Time	Km
6. Deia (camí des Castelló)		3h 30min	7,9 Km



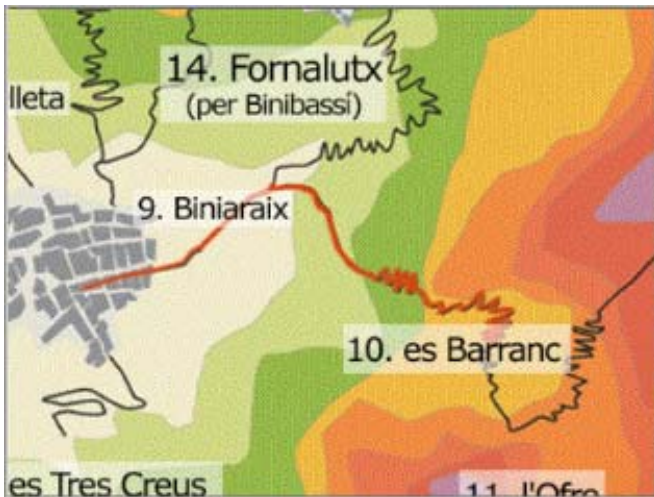
Excursions from S—ller to:	Difficulty	Time	Km
7.Pujol d'en Baya		1h 30 min	2,0 Km



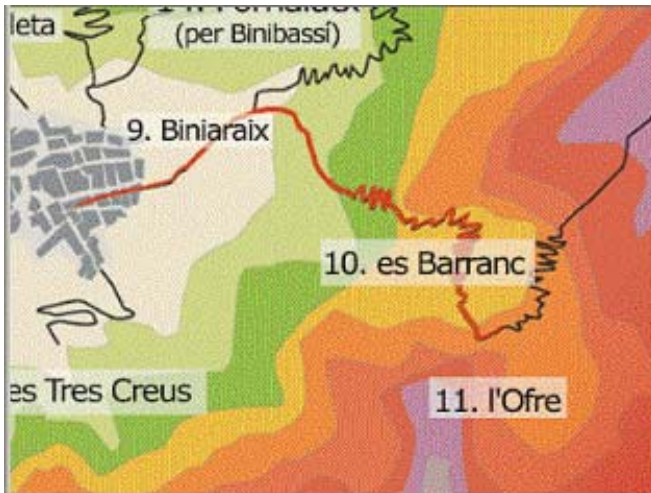
Excursions from S—ller to:	Difficulty	Time	Km
8.Ses tres Creus		1h	1,5 Km



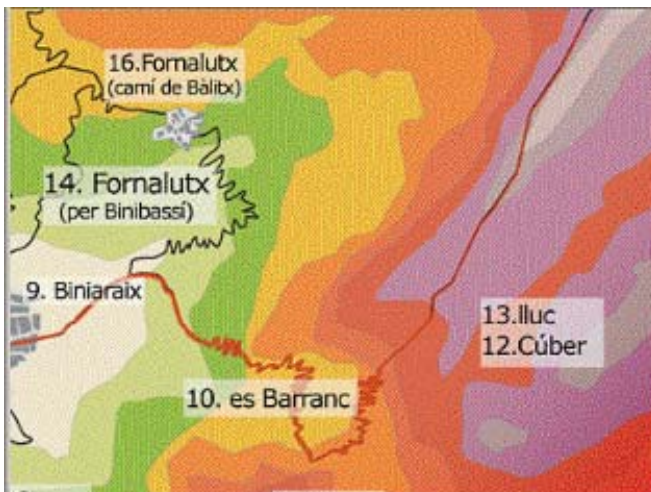
Excursions from Sa Iller to:	Difficulty	Time	Km
9. biniaraix		30 min	1.2 Km



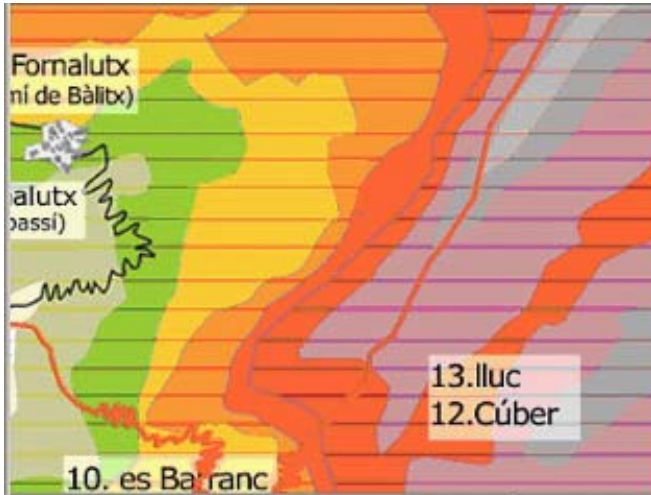
Excursions from Sa Iller to:	Difficulty	Time	Km
10. Es Barranc		3h 30 min	8,0 Km




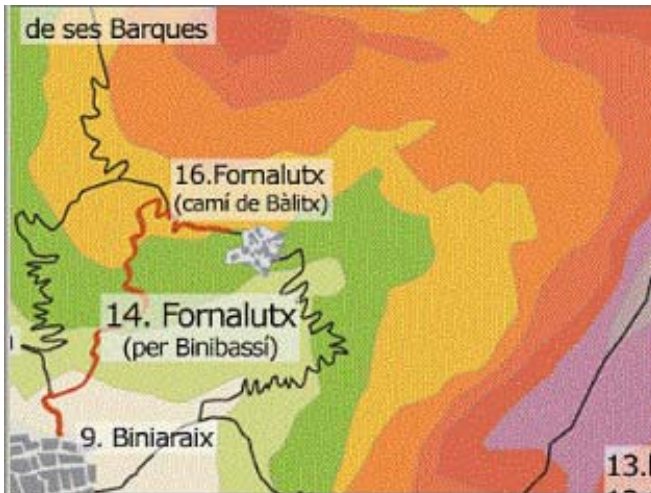
Excursions from Soller to:	Difficulty	Time	Km
11.L'Ofre		4h 30min	11,0 Km



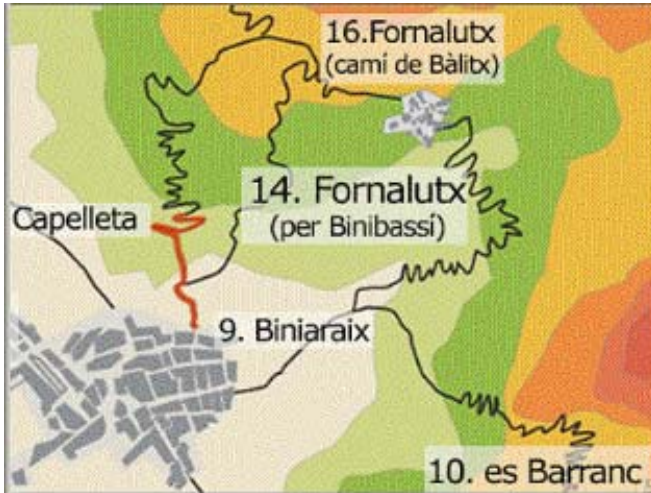
Excursions from Soller to:	Difficulty	Time	Km
12.Cúber		4h	10,0 Km



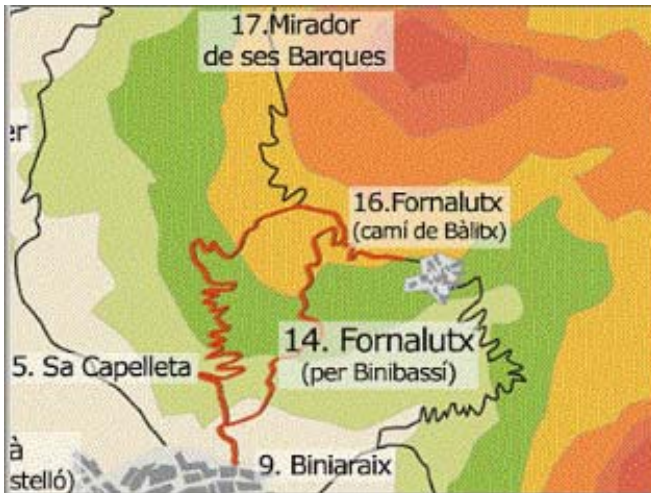
Excursions from Soller to:	Difficulty	Time	Km
13.Lluc		7h 30min	20,0 Km



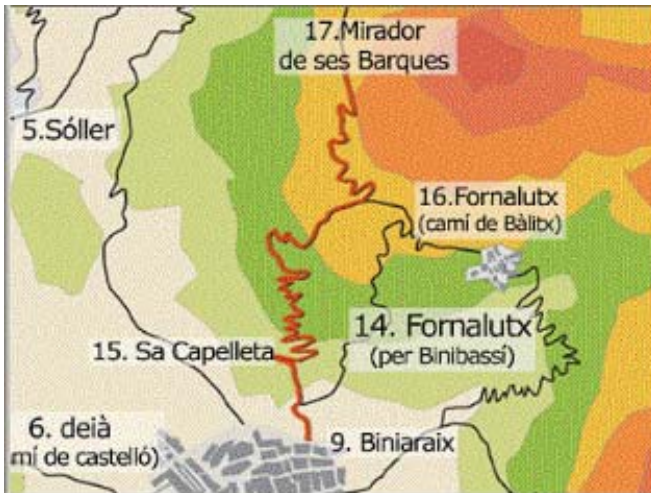
Excursions from Soller to:	Difficulty	Time	Km
14.Fornalutx (per Binibassí)		1h 30min	5,0 Km



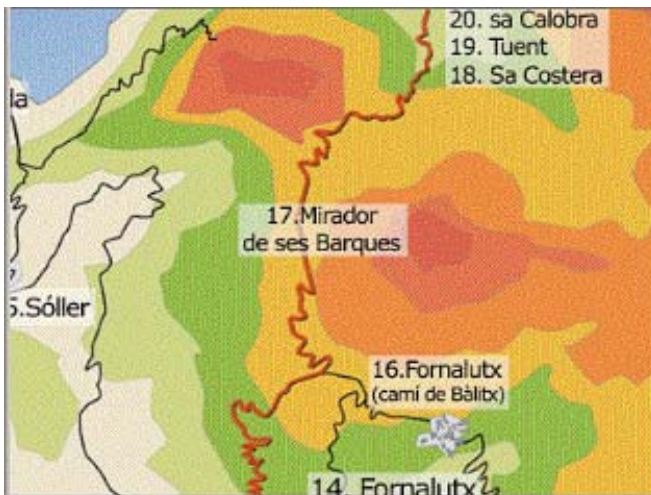
Excursions from S—ller to:	Difficulty	Time	Km
15.Sa Capelleta		30 min	1.5 Km




Excursions from S—ller to:	Difficulty	Time	Km
16.Fornalutx (Camí de Bàltx)		2h 30min	6,0 Km




Excursions from Sóller to:	Difficulty	Time	Km
17.Mirador de ses Barques		2h	6,0 Km



Excursions from Sóller to:	Difficulty	Time	Km
18.Sa Costera		4h 30min	14,0 Km



The topographic map on the left shows a route starting from Sóller (15) and passing through Fomalutx (14), Fomalutx (camí de Bàltx) (16), Mirador de ses Barques (17), Sa Costera (18), Tuent (19), and ending at sa Calobra (20). The scenic view on the right shows a beautiful bay with turquoise water and a sandy beach, surrounded by lush greenery and mountains.

Excursions from Sóller to:	Difficulty	Time	Km
19. Tuent		5h 30min	16,0 Km



The topographic map on the left is identical to the one above, showing the route from Sóller (15) to sa Calobra (20). The scenic view on the right shows a rocky mountain path with sparse vegetation and steep cliffs.

Excursions from Sóller to:	Difficulty	Time	Km
20. Sa Calobra		6h 30min	18,0 Km